



**Social Studies Virtual Learning**

# **4th Grade U.S. Regions**

**April 6, 2020**



4th Grade Social Studies  
Lesson: **April 6th**

**Learning Target:**

Students will name and locate the 5 regions of the United States.

# Background:

*This is a review lesson from Quarter 1 of Fourth Grade.*

- In 2nd grade, students learn to **read and construct maps.**
- In 3rd grade, students learn to **identify major cities, rivers, and regions of Missouri.**
- In 4th grade, students learn to **name and locate specific regions, states, capitals, river systems, and mountain ranges in the U.S.**

# Let's get started!

Click the image to watch this video:



Look at this map of the regions.

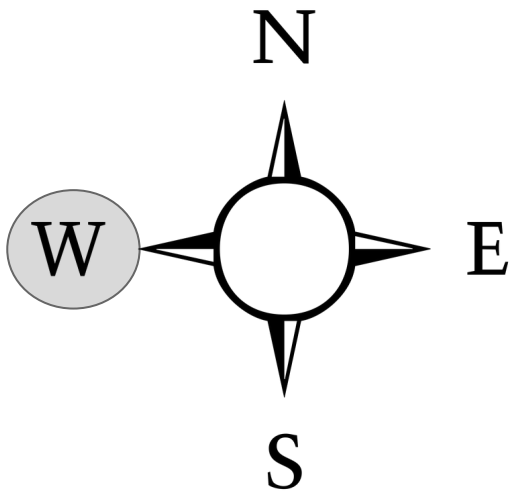


Notice which states fall in each region.

# Practice #1:

What region is number 1?

Use the compass  
rose to help you!



## Practice #2:

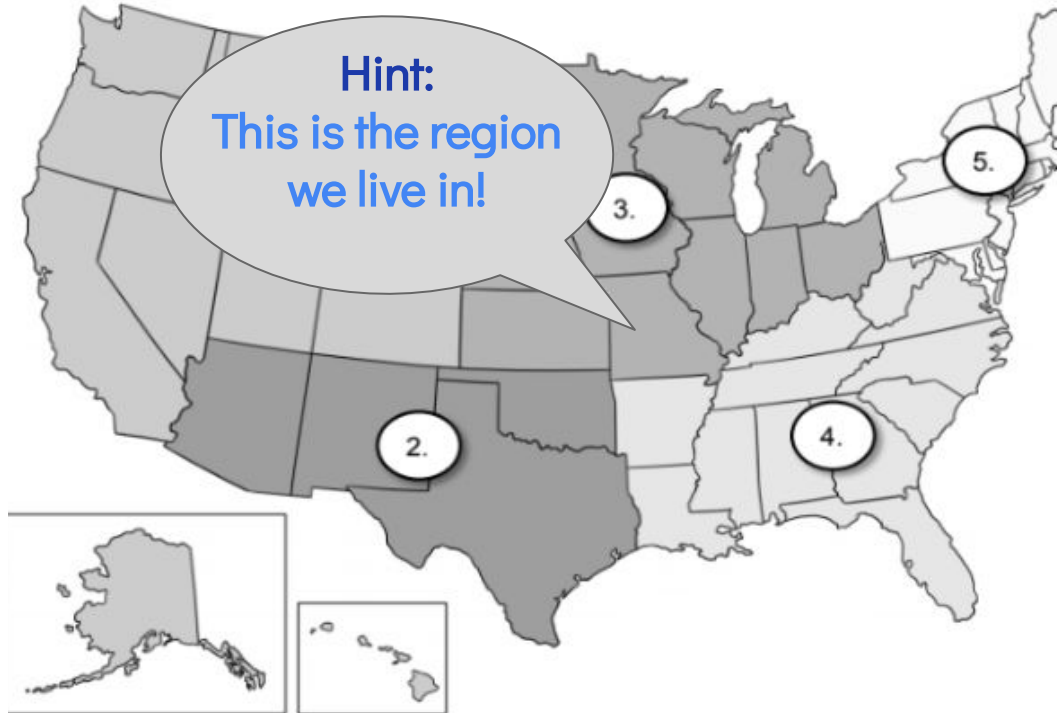
What region is number 5?

Use the compass  
rose to help you!



## Practice #3:

What region is number 3?



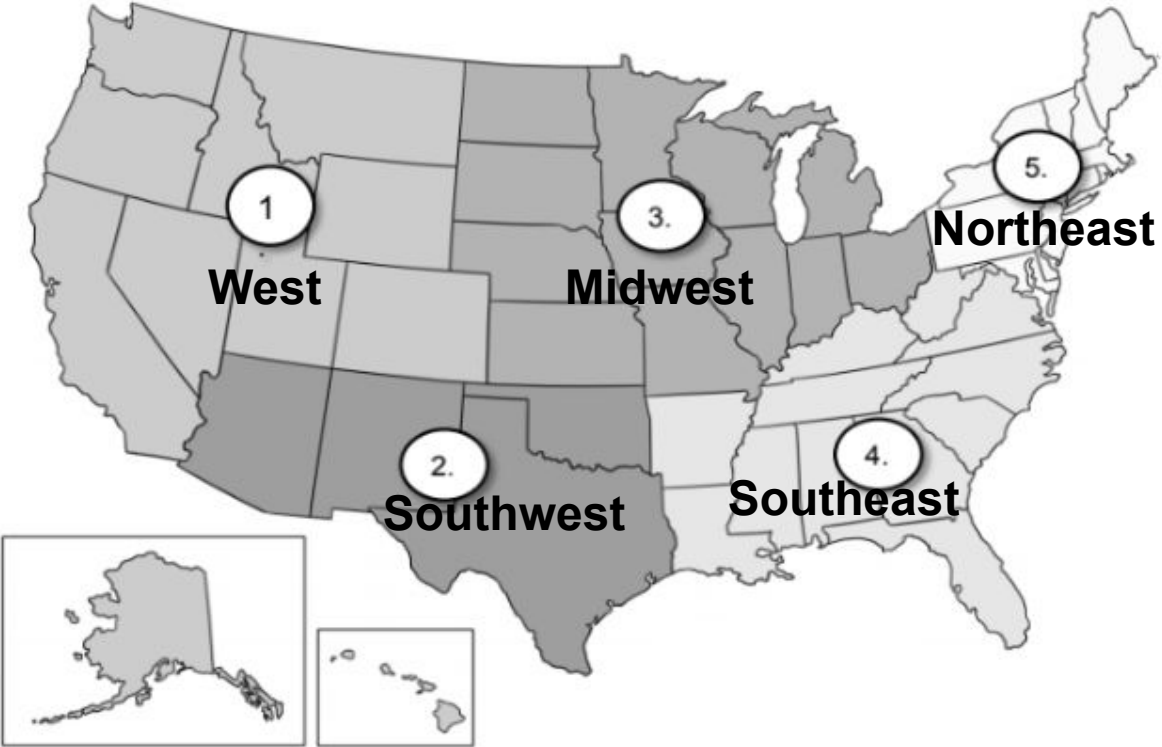


## Practice on your own:

1. Look at the map.
2. See if you can name all 5 regions without looking back.
3. Go to the next slide to check your work.



# Check your thinking:



# More Practice:

Complete this page in your packet.



Click here to open worksheet.



# Self Check



Go tell someone in your home your answers.

1. Was this lesson...

too easy?

just right?

too difficult?

2. Tell someone in your home how many regions are in the United States. Which one is your favorite?